Assembly District 37

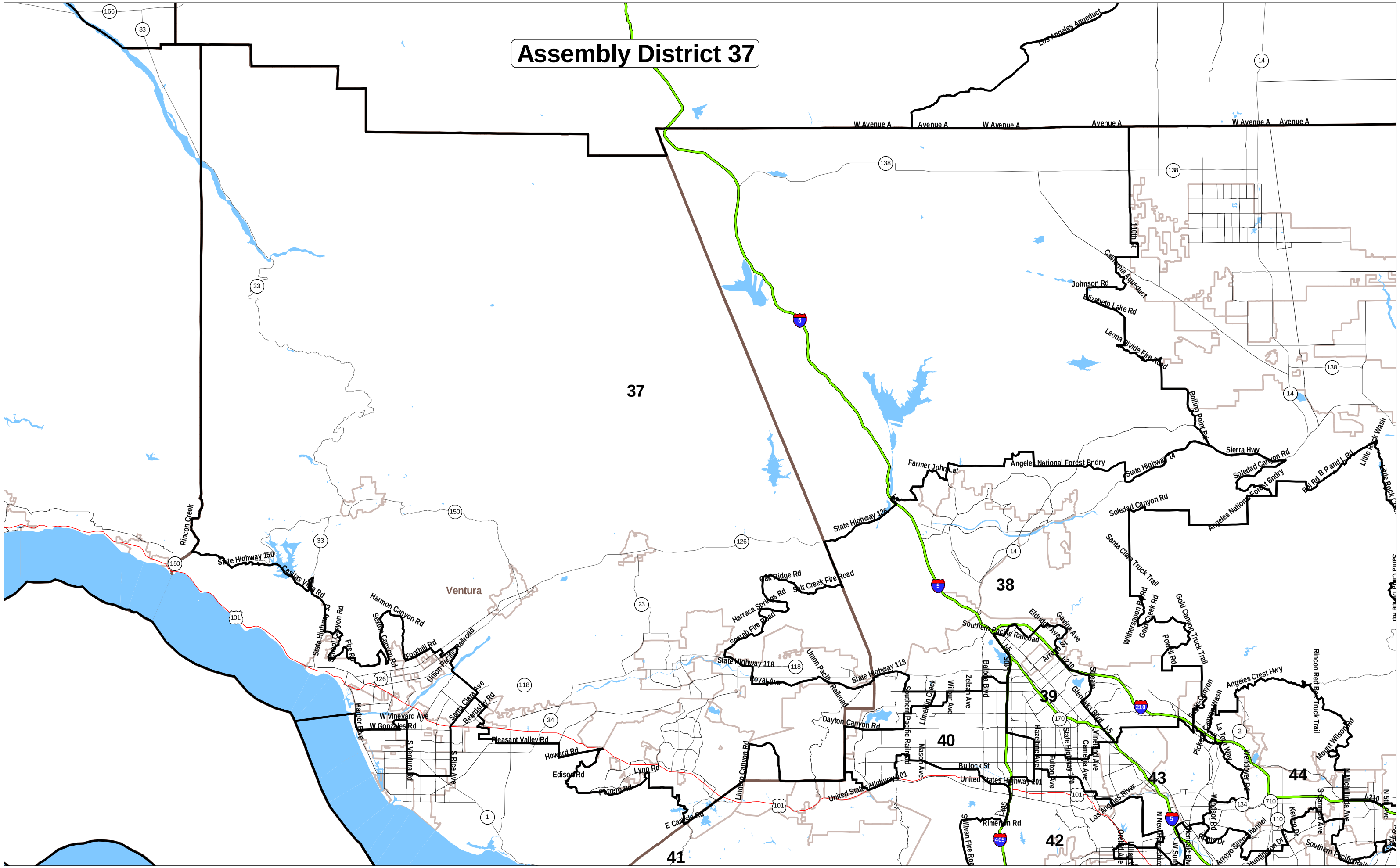

Assembly District 37
Los Angeles County Portions

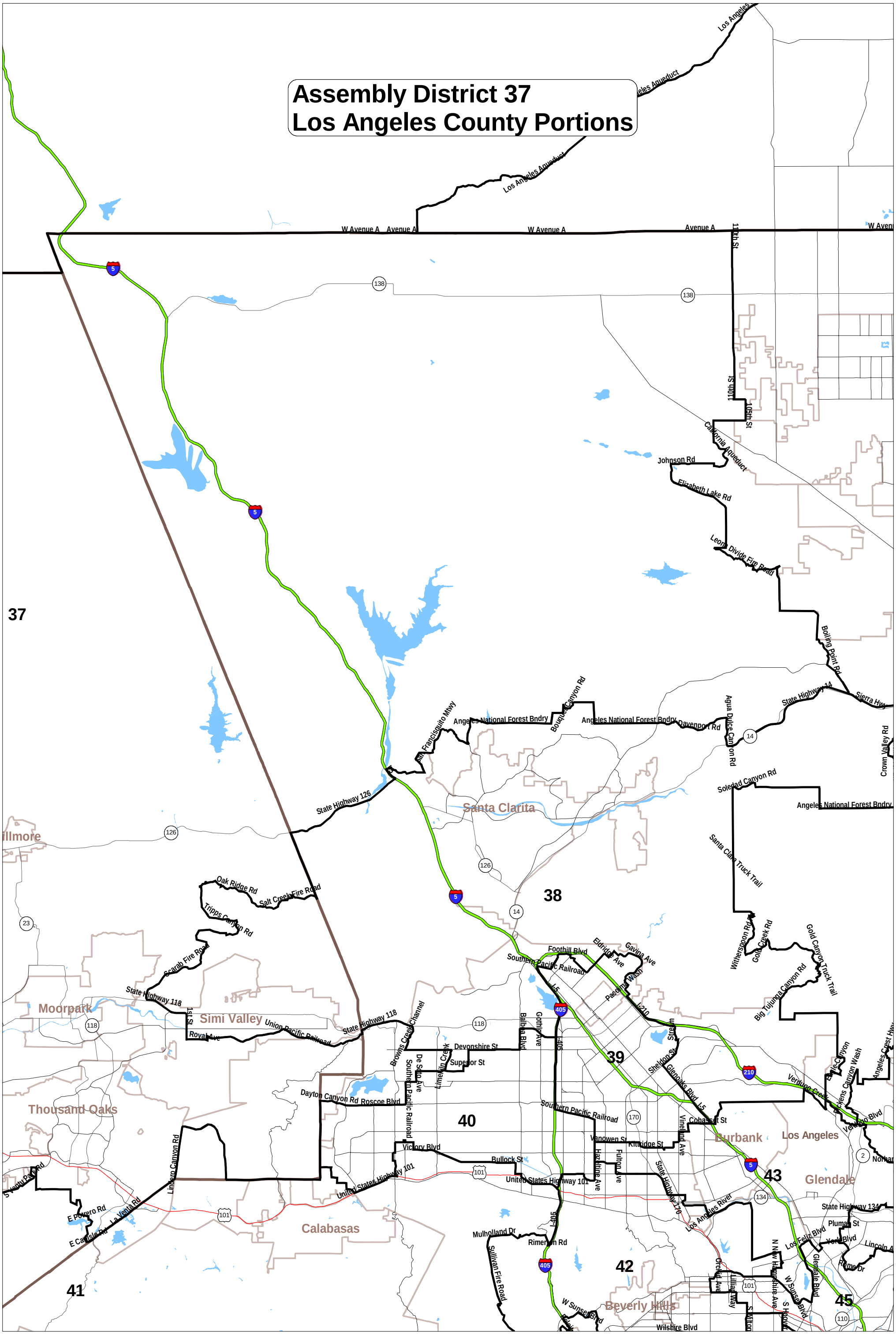

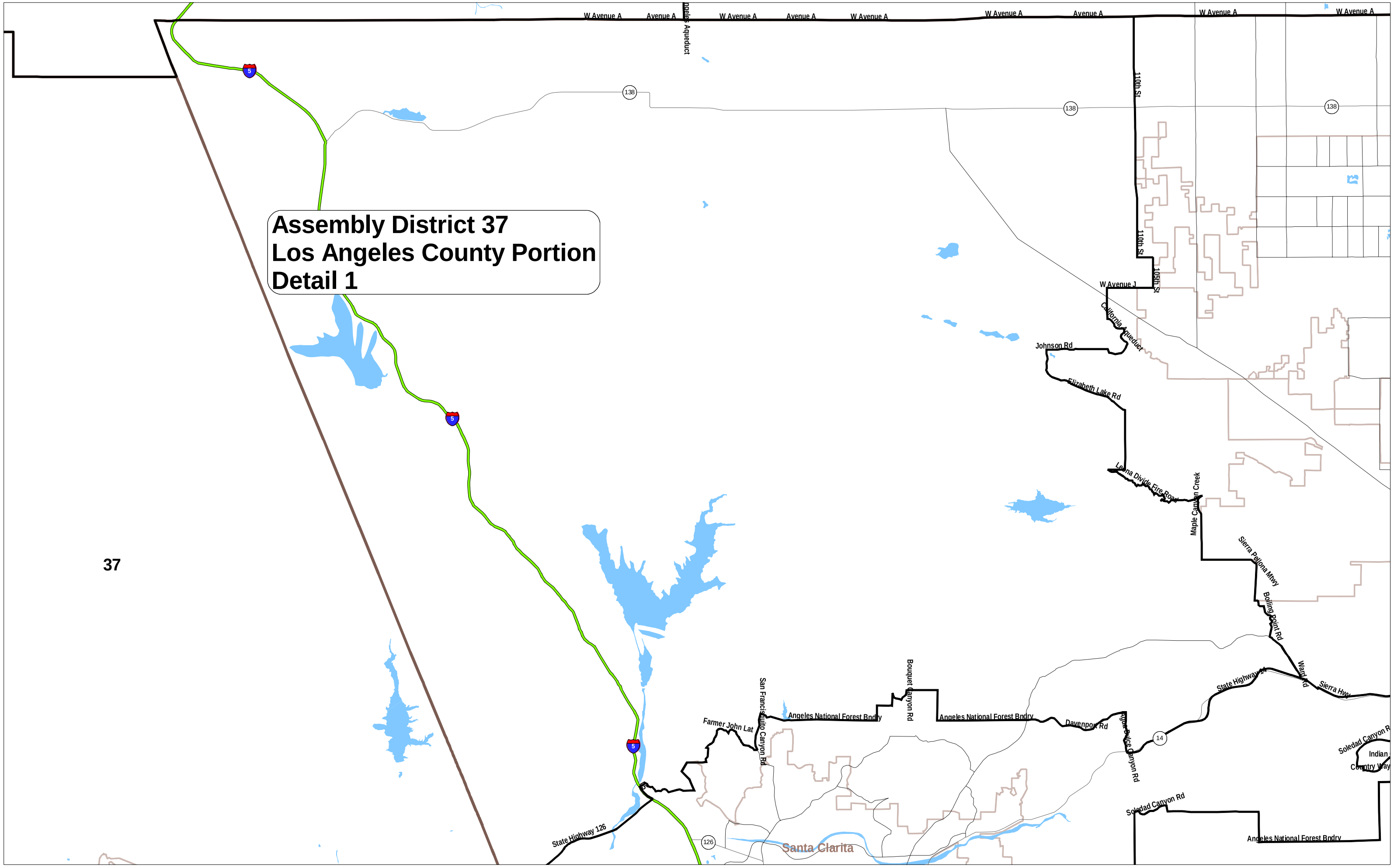
Assembly District 37
Los Angeles County Portion
Detail 1
37
W Avenue A
Avenue A
Avenue A
W Avenue A
Avenue A
W Avenue A
W Avenue A
W Avenue A
Avenue A
W Avenue A
Avenue A
W Avenue A
Avenue A
W Avenue A
Avenue A
W Avenue A
Avenue A
W Avenue A
W Avenue A
Avenue A
W Avenue A
W Avenue A
Avenue A
W

Assembly District 37
Los Angeles County Portion
Detail 2

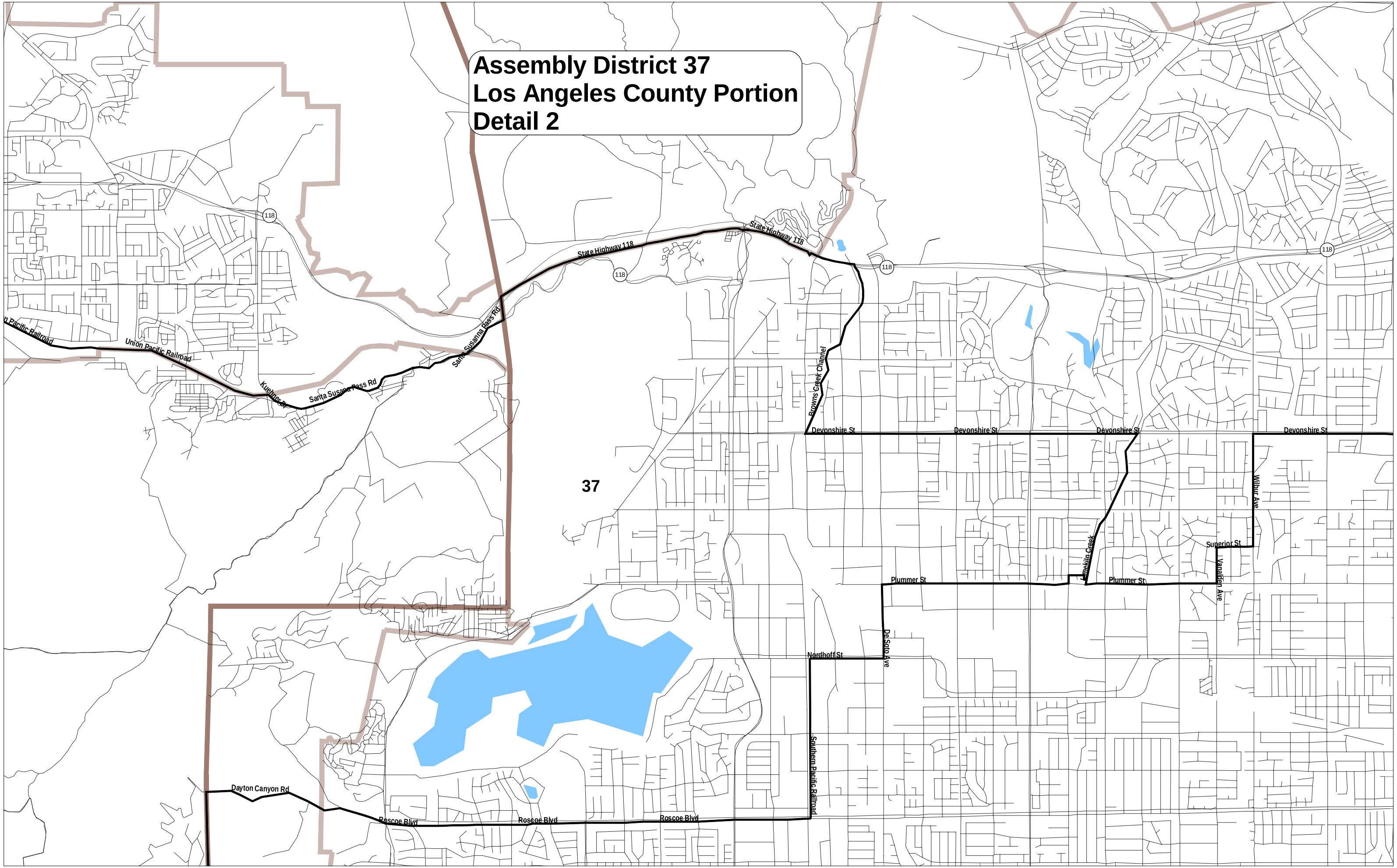

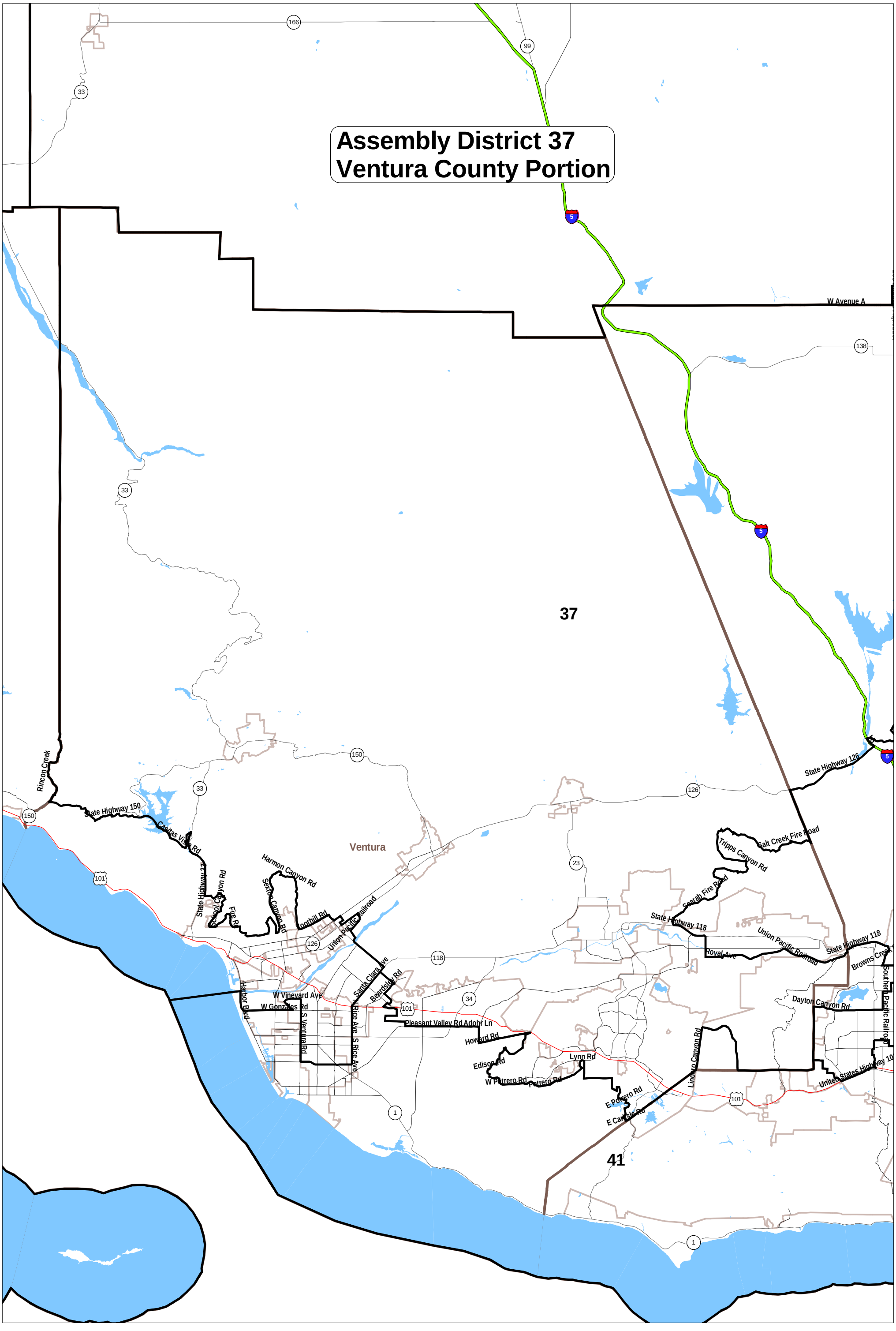
Assembly District 37
Ventura County Portion
37
41
Ventura
166
99
33
5
138
150
126
23
101
118
34
1
W Avenue A
State Highway 126
State Highway 150
Casitas Vista Rd
Rincon Creek
Harmon Canyon Rd
Sexton Canyon Rd
Foothill Rd
Union Pacific Railroad
Santa Clara Ave
Beardsley Rd
W Vinevard Ave
W Gonzales Rd
S Ventura Rd
S Rice Ave
Harbor Blvd
Pleasant Valley Rd
Adohr Ln
Howard Rd
Edison Rd
W Potrero Rd
Potrero Rd
Lynn Rd
E Potrero Rd
E Carlisle Rd
Lindero Canyon Rd
Tripps Canyon Rd
Salt Creek Fire Road
Scarab Fire Road
State Highway 118
Royal Ave
Dayton Canyon Rd
Browns Creek
Southern Pacific Railroad
United States Highway 101

Assembly District 37
Ventura County Portion
Detail 1

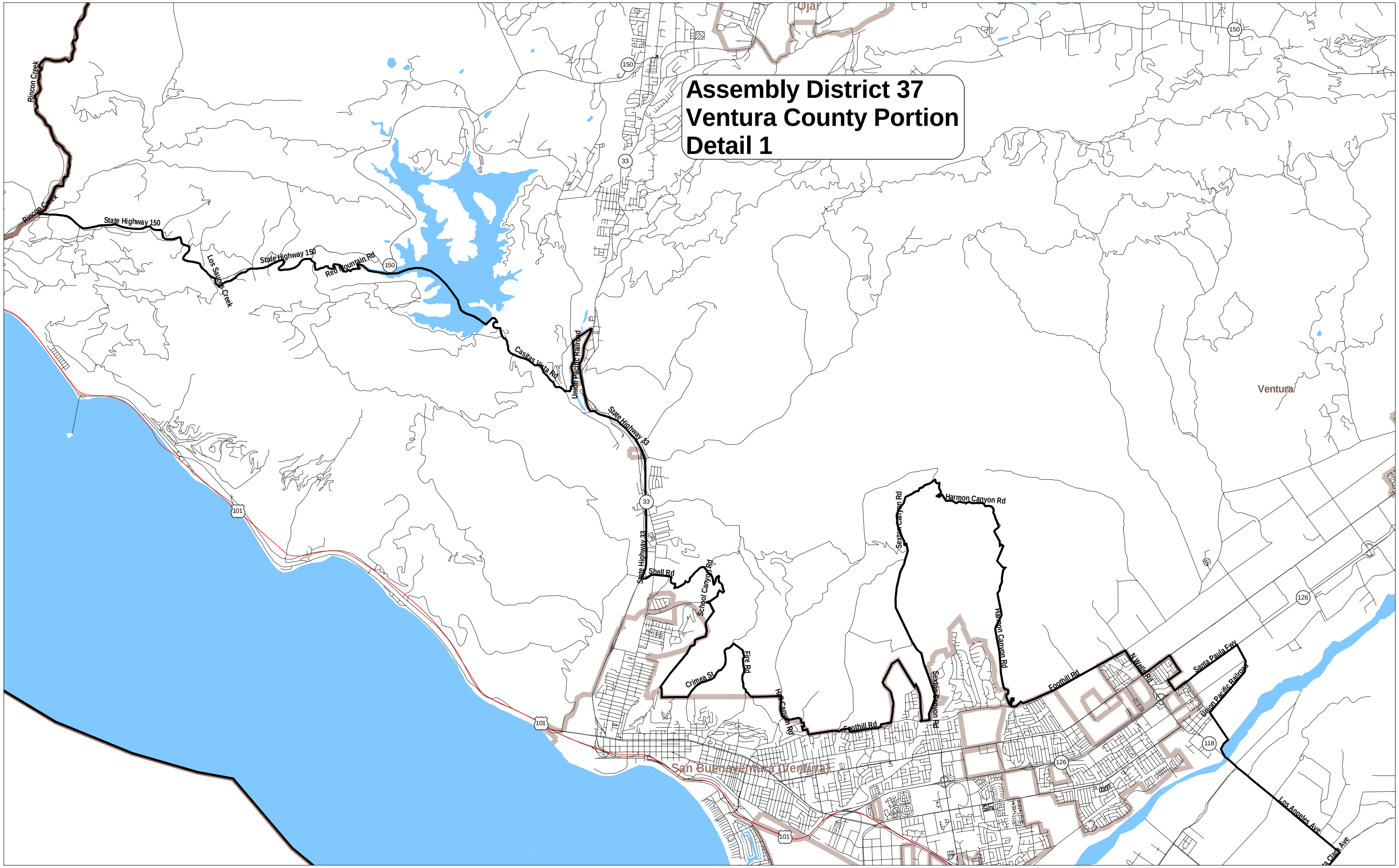
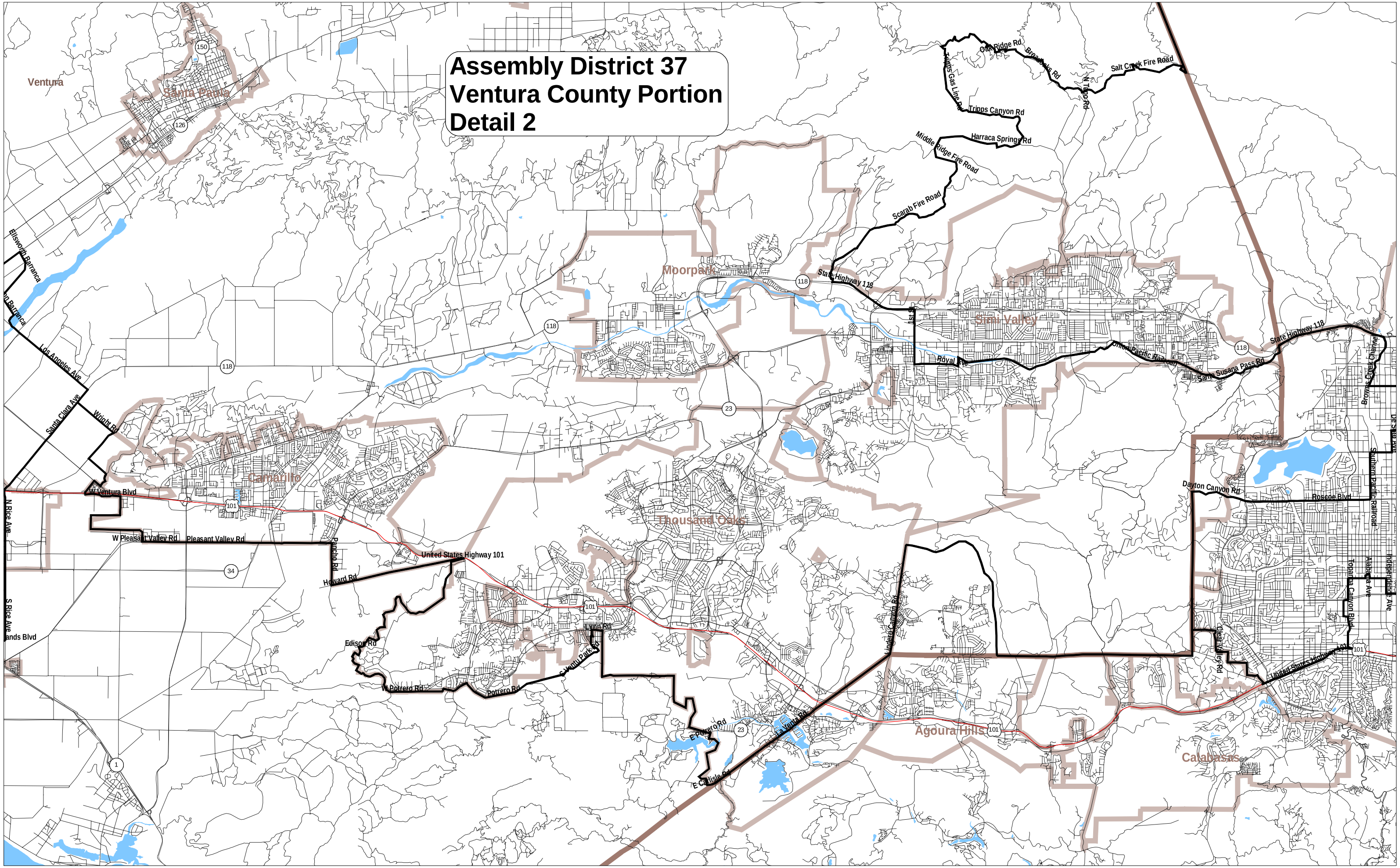
Assembly District 37
Ventura County Portion
Detail 2