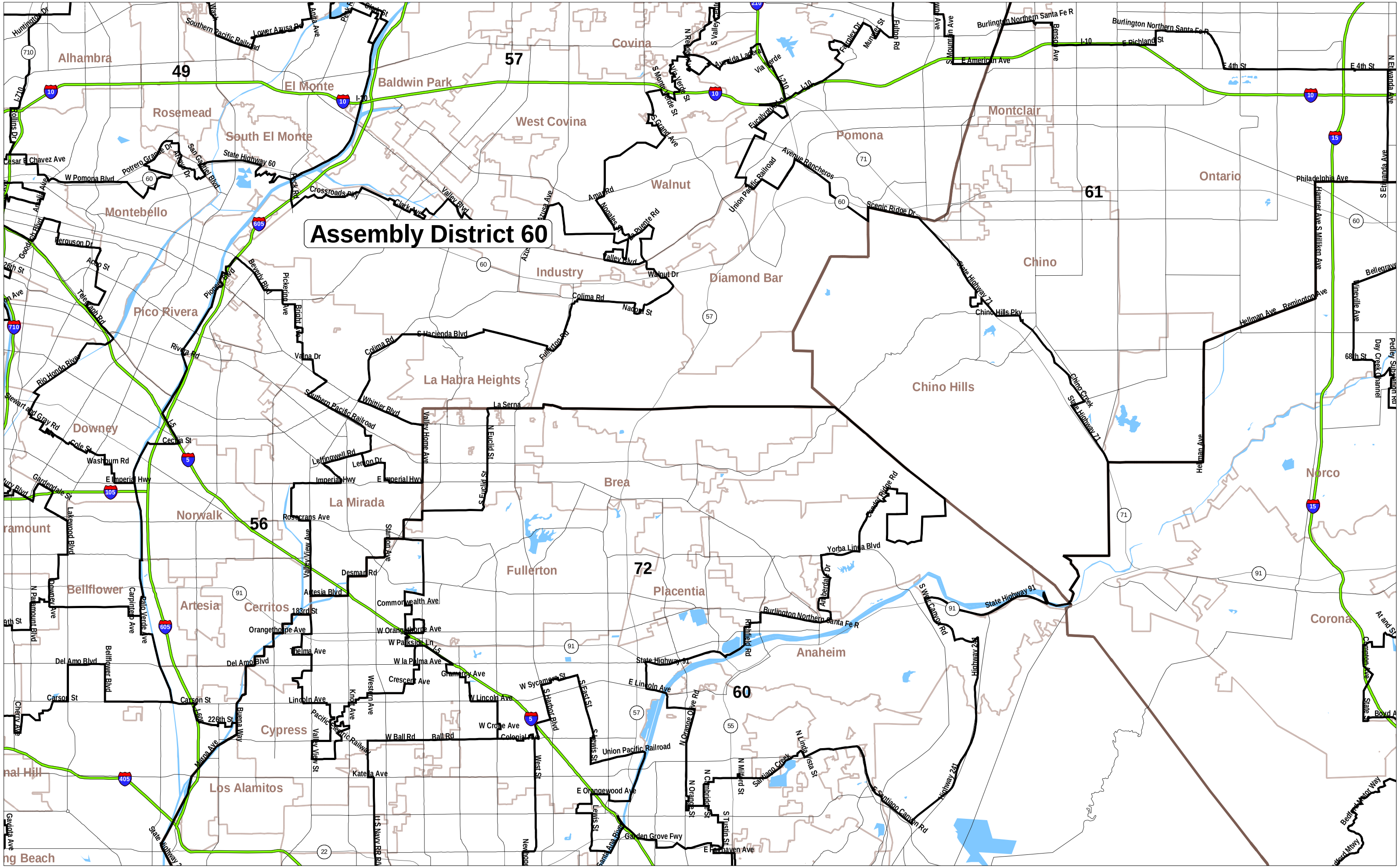
Assembly District 60
Alhambra
El Monte
Baldwin Park
Covina
Rosemead
South El Monte
West Covina
Montclair
Pomona
Ontario
Montebello
Walnut
Industry
Diamond Bar
Chino
Pico Rivera
La Habra Heights
Chino Hills
Downey
Brea
Norco
La Mirada
Norwalk
Fullerton
Placentia
Bellflower
Artesia
Cerritos
Anaheim
Corona
Cypress
Los Alamitos
49
57
61
56
72
60

Assembly District 60
Los Angeles County Portion

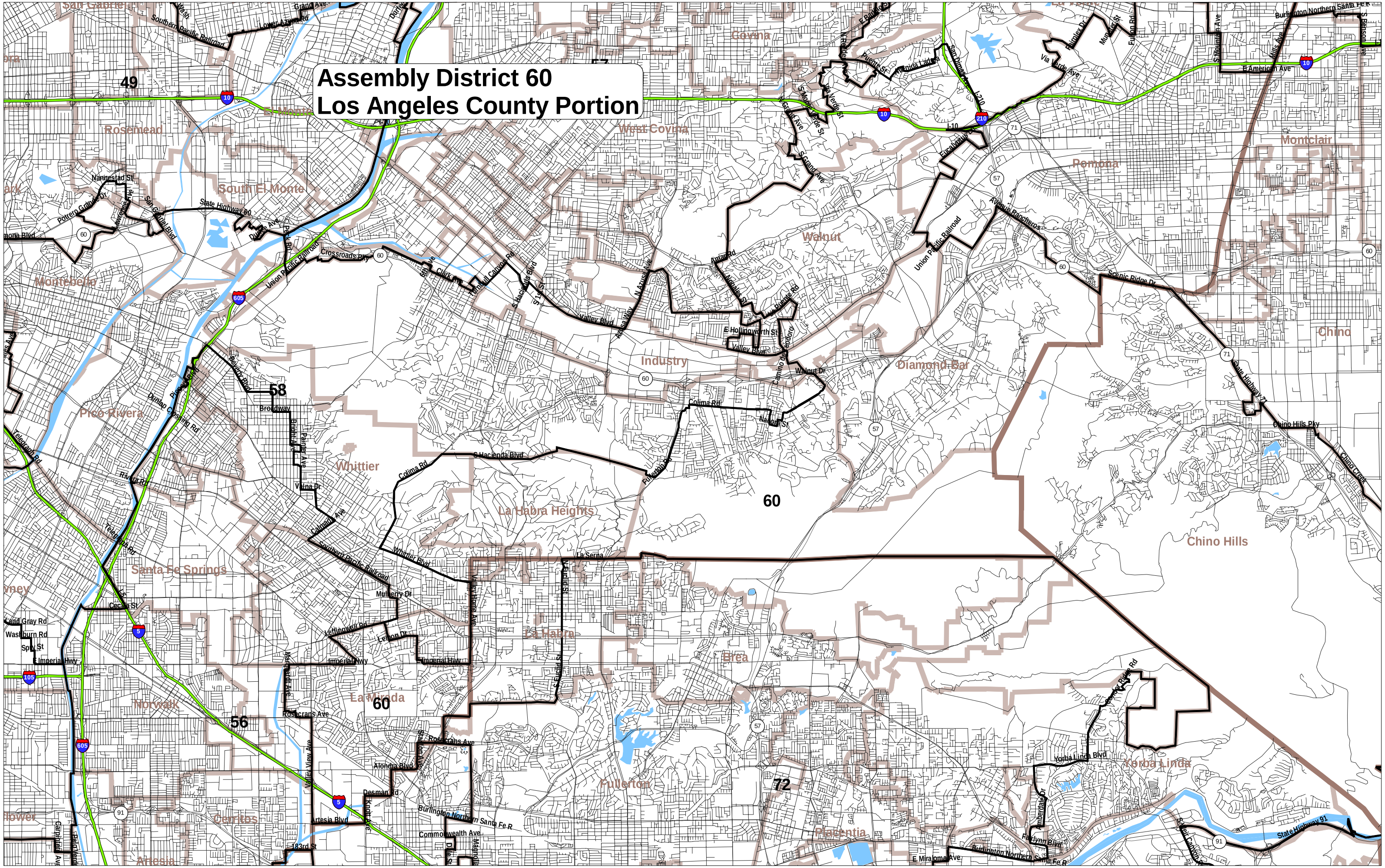
49
58
60
56
72
Covina
West Covina
Rosemead
El Monte
South El Monte
Montebello
Pico Rivera
Whittier
Industry
Walnut
Pomona
Montclair
Diamond Bar
Chino
Chino Hills
La Habra Heights
Santa Fe Springs
La Habra
Brea
La Mirada
Norwalk
Cerritos
Artesia
Fullerton
Placentia
Yorba Linda
Union Pacific Railroad
Southern Pacific Railroad
Burlington Northern Santa Fe R
State Highway 60
State Highway 91
State Highway 71
Crossroads Pky
Valley Blvd
Colima Rd
Whittier Blvd
Imperial Hwy
Rosecrans Ave
Alondra Blvd
Artesia Blvd
Commonwealth Ave
Lambert Rd
Nelson Rd
Fullerton Rd
Chino Hills Pky
Chino Creek
Scenic Ridge Dr
Avenue Rancheros
Via Verde Ave
E American Ave
Yorba Linda Blvd
Fairmont Blvd
E Miraloma Ave
183rd St
Mulberry Dr
Cecilia St
Lemon Dr
Lexington Dr
Washburn Rd
Sproul St
Carl Gray Rd
Telegraph Rd
Rivera Rd
Valmar Dr
Palmer Ave
Bloomfield Ave
Pioneer Blvd
Dimlap Crossing Rd
Beverly Blvd
Broadway
Potrero Grande Dr
Nannestad St
Durfee Ave
Pico Rd
Clark St
Hacienda Blvd
Valley View Ave
Knoxville Ave
Marquardt Ave
Valley Home Ave
Lemon Ave
Walnut Dr
Colima Rd
Nogales St
Camino Real
Valley View
Fairway Dr
Fairway Ave
Fairway Rd
Fairway St
Hacienda Blvd
Fairway Dr
Via Verde St
Via Verde Ave
Via Verde Dr
Via Verde Rd

Assembly District 60
Los Angeles County Portion
Detail 1

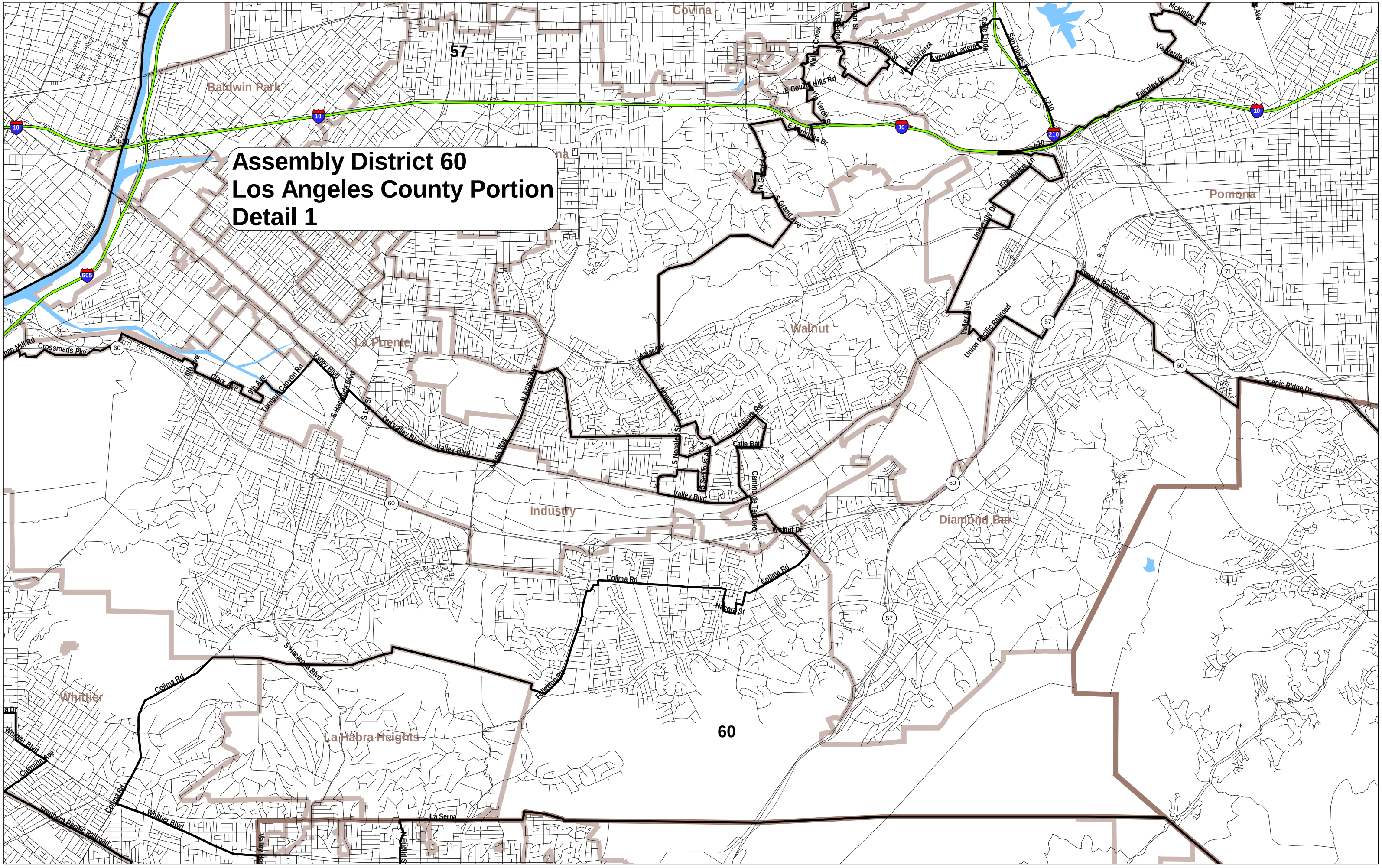

Assembly District 60
Los Angeles County Portion
Detail 2

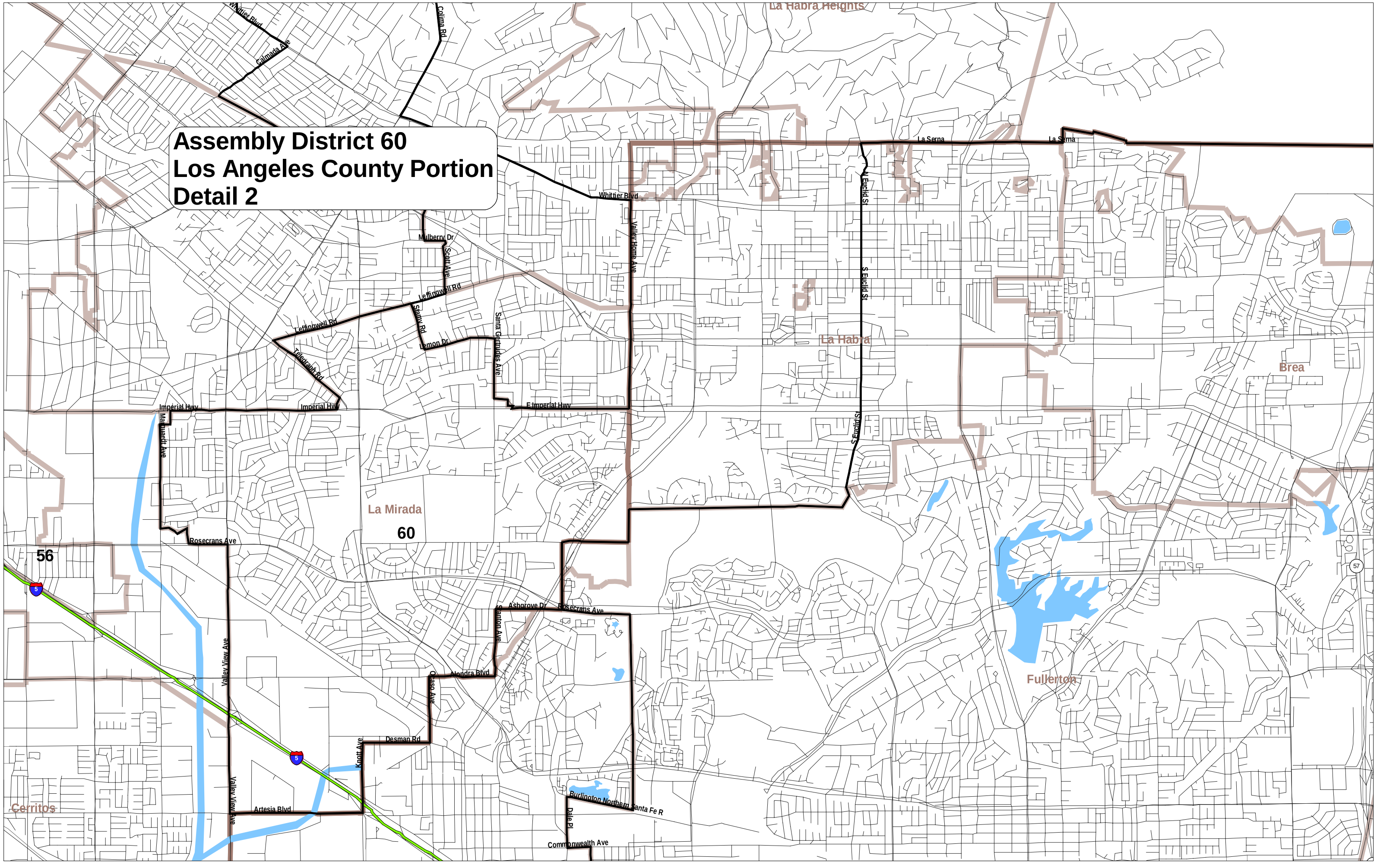

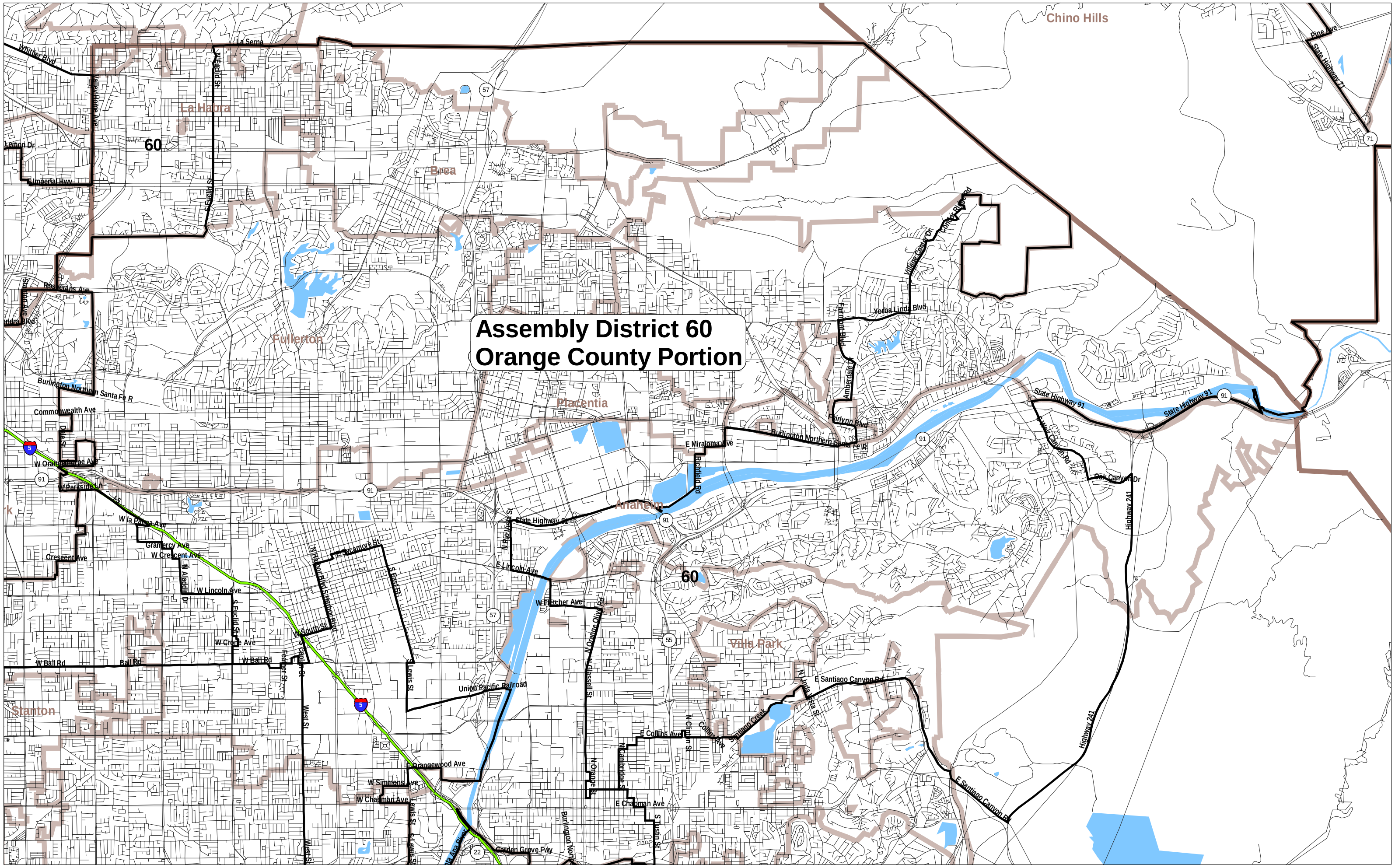
Assembly District 60
Orange County Portion
60
Chino Hills
La Habra
Brea
Fullerton
Placentia
Anaheim
Villa Park
Stanton
Whittier Blvd
La Serna
N Euclid St
Alpinehore Ave
Lemon Dr
Imperial Hwy
S Euclid St
Rosecrans Ave
Burlington Northern Santa Fe R
Commonwealth Ave
Dale St
W Orangethorpe Ave
W Parkside Ln
W La Palma Ave
Gramercy Ave
W Crescent Ave
Crescent Ave
N Harbor Blvd
S Harbor Blvd
W Sycamore St
W Lincoln Ave
S Euclid St
W Crone Ave
W South St
W Ball Rd
Ball Rd
Feather St
West St
Lewis St
Union Pacific Railroad
E Orangewood Ave
W Simmons Ave
W Chapman Ave
Garden Grove Fwy
Santa Ana River
E Miraloma Ave
Richfield Rd
N Rolling St
State Highway 91
E Lincoln Ave
W Fletcher Ave
N Orange Olive Rd
N Glassell St
N Cambridge St
E Chapman Ave
S Tustin St
Burlington Northern
E Collins Ave
N Collins Ave
Santiago Creek
N Tustin St
E Santiago Canyon Rd
Fairlynn Blvd
Amberdale Dr
Yorba Linda Blvd
Villanova Dr
Santiago Blvd
Pine Ave
State Highway 71
Cook Canyon Rd
Oak Canyon Dr
Highway 241

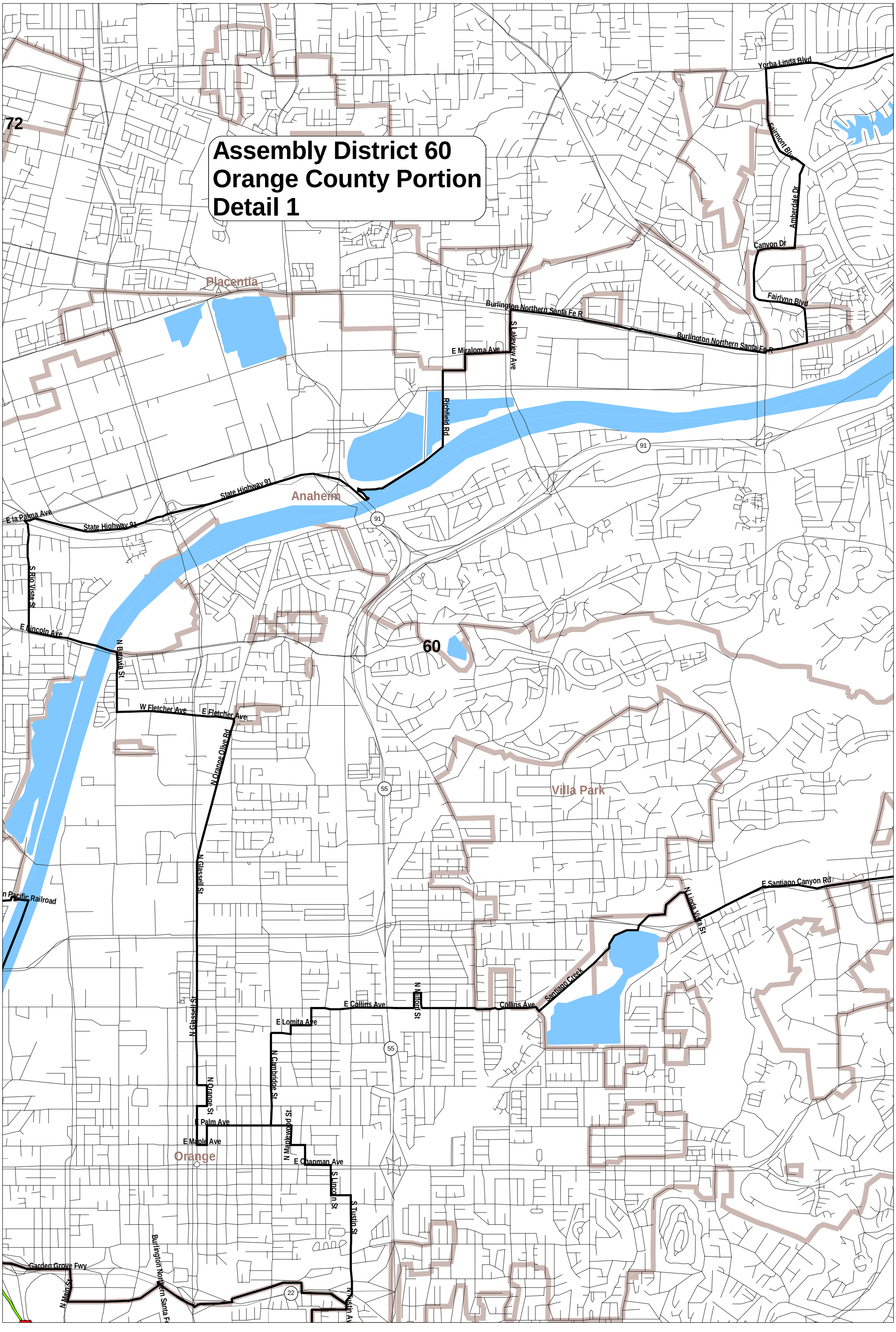
Assembly District 60
Orange County Portion
Detail 1
72
60
Placentia
Anaheim
Villa Park
Orange
Yorba Linda Blvd
Fairmont Blvd
Amberdale Dr
Canyon Dr
Fairlynn Blvd
Burlington Northern Santa Fe R
S Lakeview Ave
E Miraloma Ave
Richfield Rd
State Highway 91
E la Palma Ave
S Rio Vista St
E Lincoln Ave
N Batavia St
W Fletcher Ave
E Fletcher Ave
N Orange Olive Rd
N Glassell St
Pacific Railroad
E Santiago Canyon Rd
N Linda Vista St
Santiago Creek
Collins Ave
E Collins Ave
N Tilford St
E Lomita Ave
N Cambridge St
N Orange St
E Palm Ave
E Maple Ave
N Maplewood St
E Chapman Ave
S Lincoln St
S Tustin St
N Tustin Ave
Garden Grove Fwy
N Main St
Burlington Northern Santa Fe
91
55
22

Assembly District 60
Orange County Portion
Detail 2

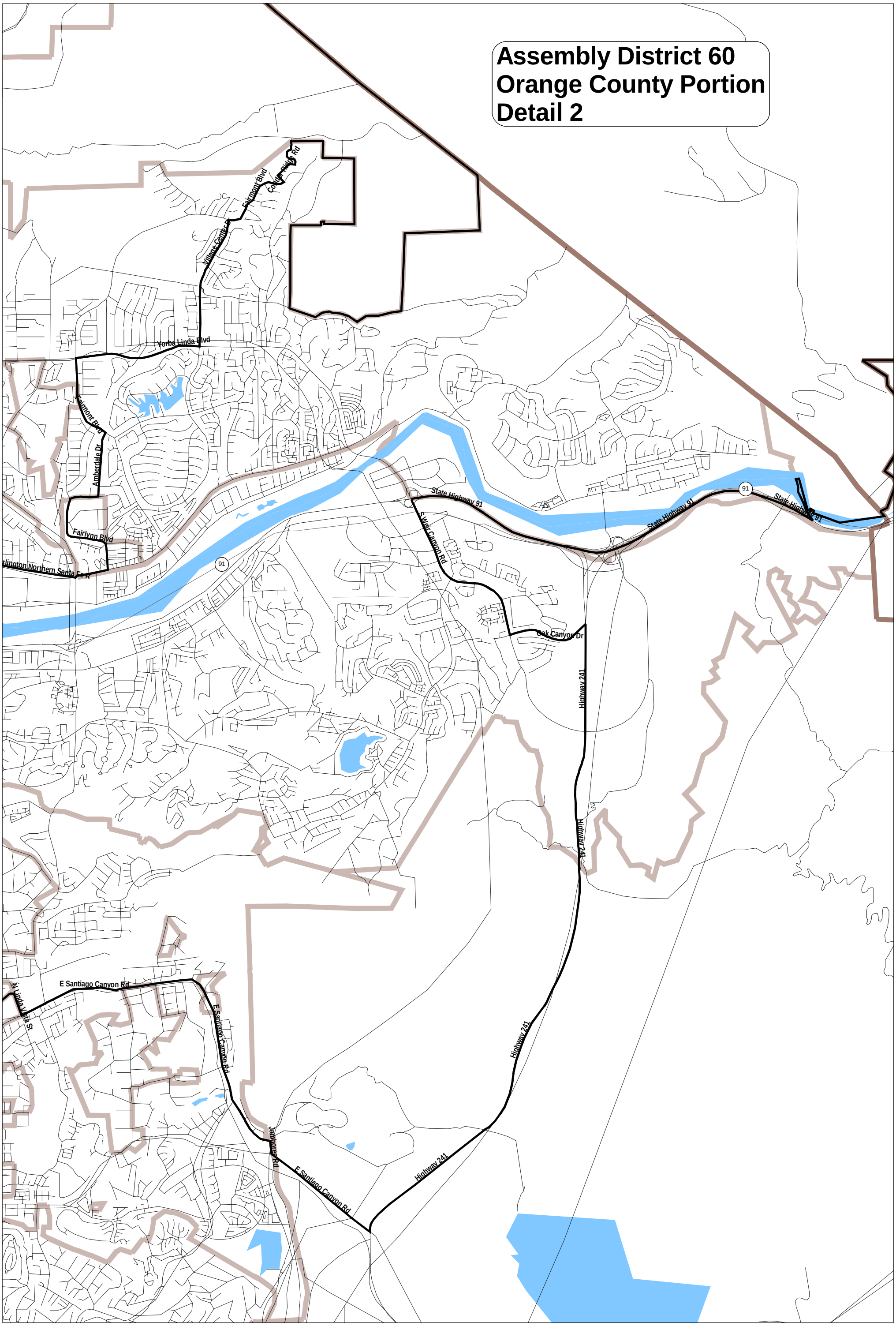

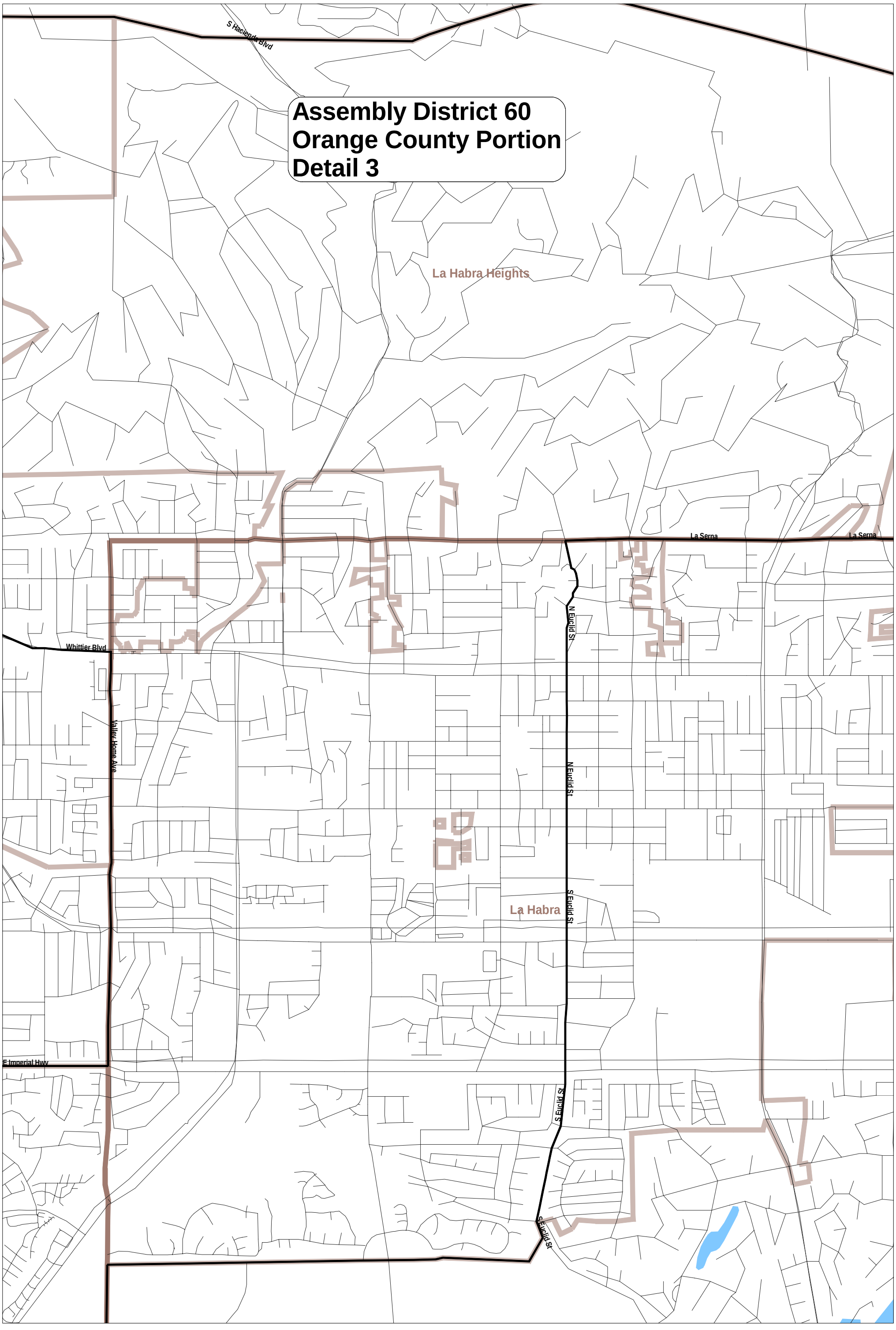
Assembly District 60
Orange County Portion
Detail 3
S Hacienda Blvd
La Habra Heights
La Serna
La Serna
N Euclid St
Whittier Blvd
Valley Home Ave
N Euclid St
La Habra
S Euclid St
E Imperial Hwy
S Euclid St
S Euclid St

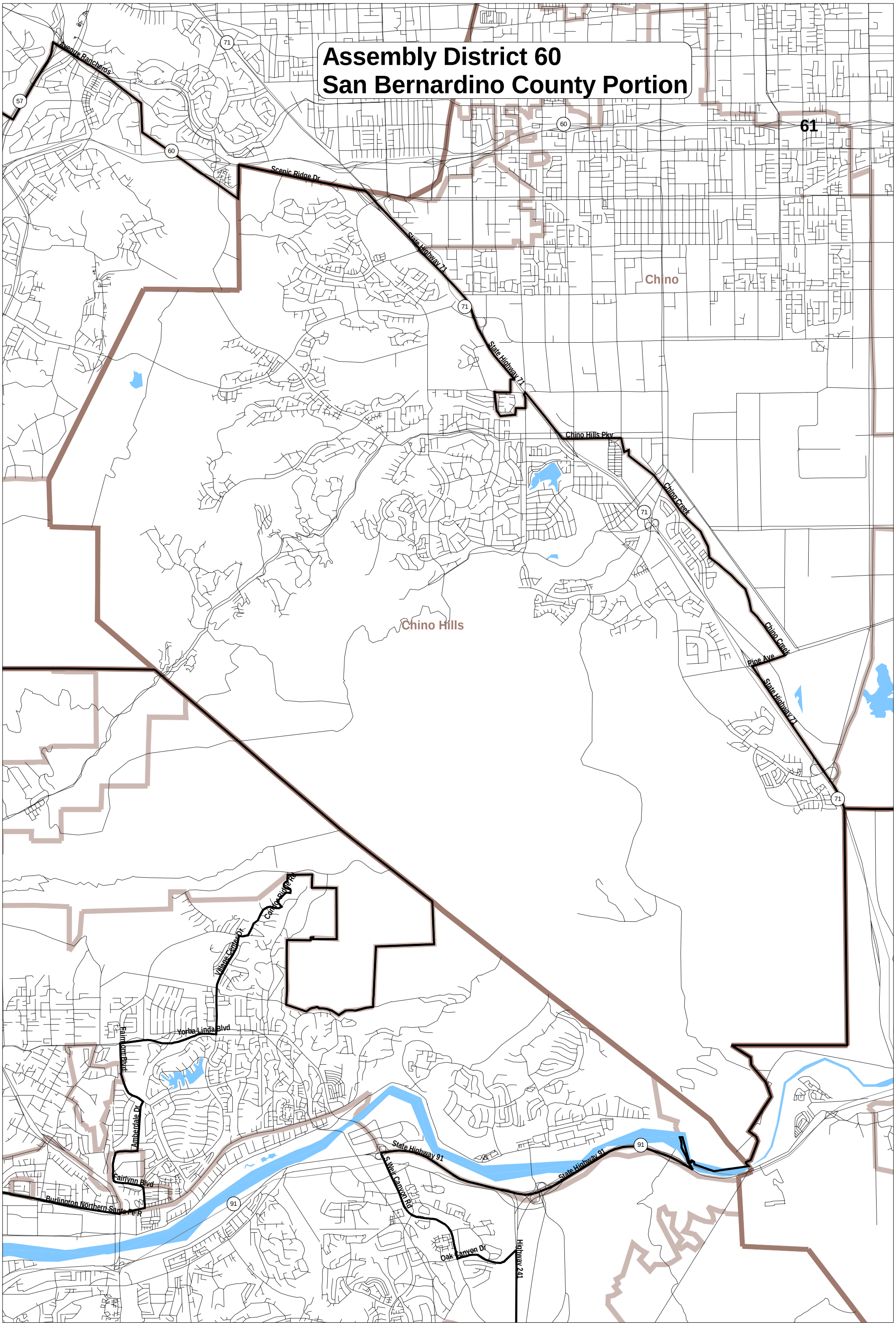
Assembly District 60
San Bernardino County Portion
61
Chino
Chino Hills
Avenue Rancheros
Scenic Ridge Dr
State Highway 71
Chino Hills Pky
Chino Creek
Pine Ave
Corona Ridge Rd
Village Center Dr
Yorba Linda Blvd
Fairmont Blvd
Amberdale Dr
Fairlynn Blvd
Burlington Northern Santa Fe R
State Highway 91
S West Canyon Rd
Oak Canyon Dr
Highway 241
57
60
71
91